

- Legend:**
- City Boundary
  - Proposed Development Boundary
  - Proposed Road Development
  - Imperceptible
  - Slight
  - Moderate
  - Significant
  - Profound
  - Acquired
  - Properties Ref.
  - Grouped Properties
- VISUAL IMPACT**  
(Refer to Chapter 12 of EIAR)
- Area of Notable Visual Impact
- LANDSCAPE IMPACT**  
(Refer to Chapter 12 of EIAR)
- Main area of tree and vegetation removal
  - Area of Notable Landscape Impact
  - Removal of stone walls
- MITIGATION MEASURES**  
(Refer to Chapter 12 of EIAR)
- Screen Planting Min. 3.0m wide
  - Screen Planting Min. 6.0m wide
  - Retaining Boundary, Hedgerow and/or edge of Retained Vegetation
  - Proposed new/reinstated stone walls
  - Proposed Street Tree Planting
  - Tree and Shrub Planting and grass seeding at Galway Racecourse
  - Ecology-related landscape measures
  - Ecological compensatory habitat areas (refer to Chapter 8 of EIA Report)

Son áireamh tá sonraíocht Shuirbhíreacht Ordánais Éireann arna áitirgeadh fust Cheadúnas OSI Uimh. 2010/18CCMA/Comhairle Contae na Gaillimhe. Sírtaíonn áitirgeadh neamhdaraithe cóipeacht Shuirbhíreacht Ordánais Éireann agus Rialtas na hÉireann. © Suirbhíreacht Ordánais Éireann, 2010.

Includes Ordnance Survey Ireland data reproduced under OSI Licence number 2010/18CCMA/Galway County Council. Unauthorised reproduction infringes Ordnance Survey Ireland and Government of Ireland copyright. © Ordnance Survey Ireland, 2010.

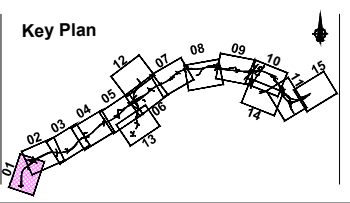
© Ordnance Survey Ireland. All rights reserved. Licence number 2010/18CCMA/Galway County Council.

Clients

Comhairle Chontae na Gaillimhe  
Galway County Council

An Roinn Iompair  
Turasóireachta agus Spóirt

TII



Consultant

**ARUP**

Corporate House  
City East Business Park  
Ballybrit, Galway, Ireland.

Tel +353 (0)91 460675  
www.N6GalwayCity.ie  
www.arup.ie

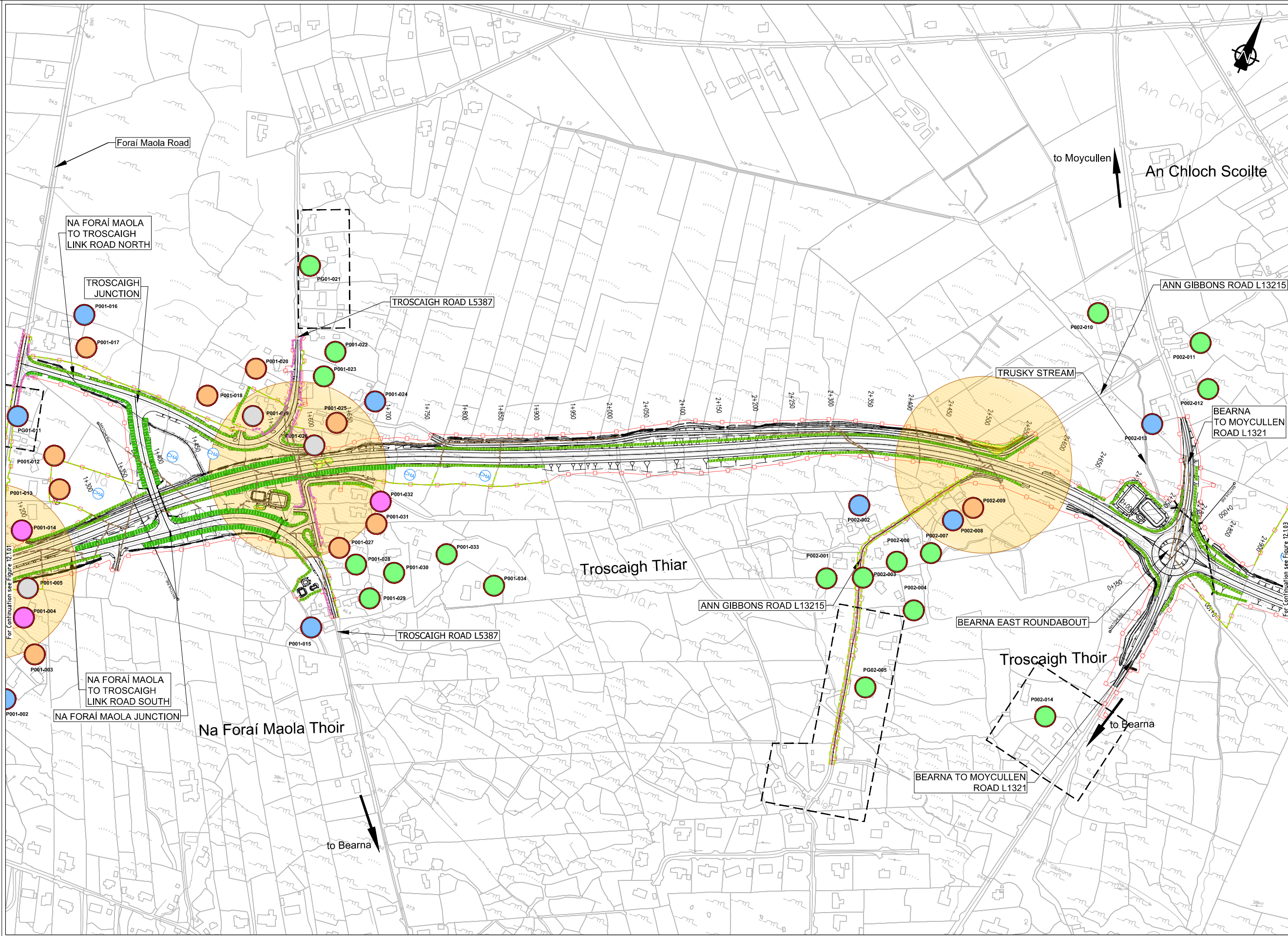
Job Title  
N6 Galway City Ring Road

Scale  
1:5000 @ A3

Date:  
September 2018

Drawing Title Landscape and Visual Potential Impacts and Proposed Mitigation Measures Sheet 1 of 15			
Drawing Status			
<b>For Information</b>			
Job No 233985	Drawing No Figure 12.1.01	Issue	11
I1	28/09/2018	KJ	MH
Issue	Date	By	Chkd
			Appd
		EMC	





- Legend:**
- City Boundary
  - Proposed Development Boundary
  - Proposed Road Development
  - Imperceptible
  - Slight
  - Moderate
  - Significant
  - Profound
  - Acquired
  - P001-001 Properties Ref.
  - Grouped Properties
- VISUAL IMPACT**  
(Refer to Chapter 12 of EIAR)
- Area of Notable Visual Impact
- LANDSCAPE IMPACT**  
(Refer to Chapter 12 of EIAR)
- Main area of tree and vegetation removal
  - Area of Notable Landscape Impact
  - Removal of stone walls
- MITIGATION MEASURES**  
(Refer to Chapter 12 of EIAR)
- Screen Planting Min. 3.0m wide
  - Screen Planting Min. 6.0m wide
  - Retaining Boundary, Hedgerow and/or edge of Retained Vegetation
  - Proposed new/reinstated stone walls
  - Proposed Street Tree Planting
  - Tree and Shrub Planting and grass seeding at Galway Racecourse
  - Ecology-related landscape measures
  - Ecological compensatory habitat areas (refer to Chapter 8 of EIA Report)

San áireamh tá sonraíocht Shuirbhíreachtí Ordánais Éireann arna aistriú go dtí físeán Cheadúnas OSI Uimh. 2010/18CCMA/Comhairle Contae na Gaillimhe. Sírtaíonn aistriú go dtí físeán na h-áireamh seo. © Suirbhíreacht Ordánais Éireann, 2010.

© Suirbhíreacht Ordánais Éireann. Gach ceart ar chosaint. Uimhir cheadúnais 2010/18CCMA/Comhairle Contae na Gaillimhe.

Includes Ordnance Survey Ireland data reproduced under OSI Licence number 2010/18CCMA/Galway County Council. Unauthorised reproduction infringes Ordnance Survey Ireland and Government of Ireland copyright. © Ordnance Survey Ireland, 2010.

© Ordnance Survey Ireland. All rights reserved. Licence number 2010/18CCMA/Galway County Council.

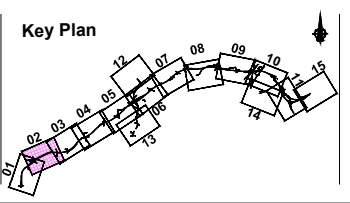
**Clients**

Comhairle Chontae na Gaillimhe  
Galway County Council

Galway City Transport Project

An Roinn Iompair Turasoireachta agus Spóirt  
Department of Transport, Tourism and Sport

TII  
Transport Infrastructure Ireland



**Consultant**

**ARUP**

Corporate House  
City East Business Park  
Ballybrit, Galway, Ireland.

Tel +353 (0)91 460675  
www.N6GalwayCity.ie  
www.arup.ie

**Job Title**  
N6 Galway City Ring Road

**Scale**  
1:5000 @ A3

**Date:**  
September 2018

Issue	Date	By	Chkd	Appd
I1	28/09/2018	KJ	MH	EMC

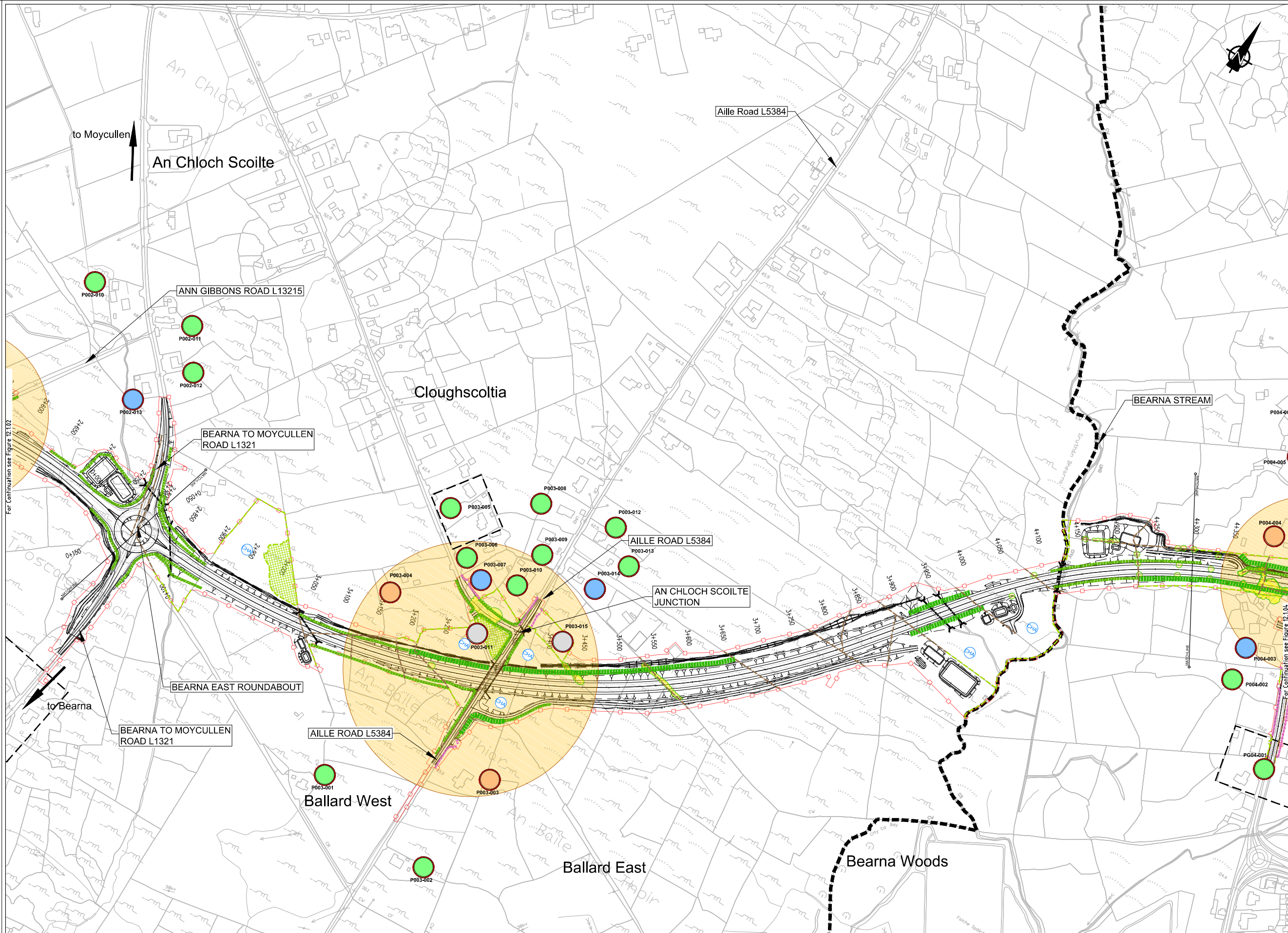
**Drawing Title**  
Landscape and Visual Potential Impacts and Proposed Mitigation Measures  
Sheet 2 of 15

**Drawing Status**

**For Information**

Job No	Drawing No	Issue
233985	Figure 12.1.02	11





- Legend:**
- City Boundary
  - Proposed Development Boundary
  - Proposed Road Development
  - Imperceptible
  - Slight
  - Moderate
  - Significant
  - Profound
  - Acquired
  - P001-001 Properties Ref.
  - Grouped Properties
- VISUAL IMPACT**  
(Refer to Chapter 12 of EIA)
- Area of Notable Visual Impact
- LANDSCAPE IMPACT**  
(Refer to Chapter 12 of EIA)
- Main area of tree and vegetation removal
  - Area of Notable Landscape Impact
  - Removal of stone walls
- MITIGATION MEASURES**  
(Refer to Chapter 12 of EIA)
- Screen Planting Min. 3.0m wide
  - Screen Planting Min. 6.0m wide
  - Retaining Boundary, Hedgerow and/or edge of Retained Vegetation
  - Proposed new/reinstated stone walls
  - Proposed Street Tree Planting
  - Tree and Shrub Planting and grass seeding at Galway Racecourse
  - Ecology-related landscape measures
  - Ecological compensatory habitat areas (refer to Chapter 8 of EIA Report)

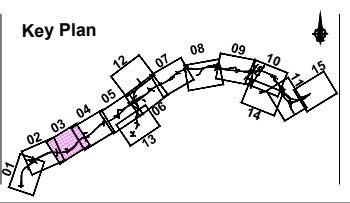
Son áireamh tá sonraíocht Shuirbhíreacht Orláinís Éireann arna aistriú go dtí físeán OSI Uimh. 2010/18CCMA/Comhairle Contae na Gaillimhe. Sírúinn aistriú go dtí físeán na hÉireann agus Rialtas na hÉireann. © Suirbhíreacht Orláinís Éireann, 2010.

© Suirbhíreacht Orláinís Éireann. Gach ceart ar chosaint. Uimhir cheadúnais 2010/18CCMA/Comhairle Contae na Gaillimhe.

Includes Ordnance Survey Ireland data reproduced under OSI Licence number 2010/18CCMA/Galway County Council. Unauthorised reproduction infringes Ordnance Survey Ireland and Government of Ireland copyright. © Ordnance Survey Ireland, 2010.

© Ordnance Survey Ireland. All rights reserved. Licence number 2010/18CCMA/Galway County Council.

**Clients**



**Consultant**

Corporate House  
City East Business Park  
Ballybrit, Galway, Ireland.

Tel +353 (0)91 460675  
www.N6GalwayCity.ie  
www.arup.ie

**Job Title**  
N6 Galway City Ring Road

**Scale**  
1:5000 @ A3

**Date:**  
September 2018

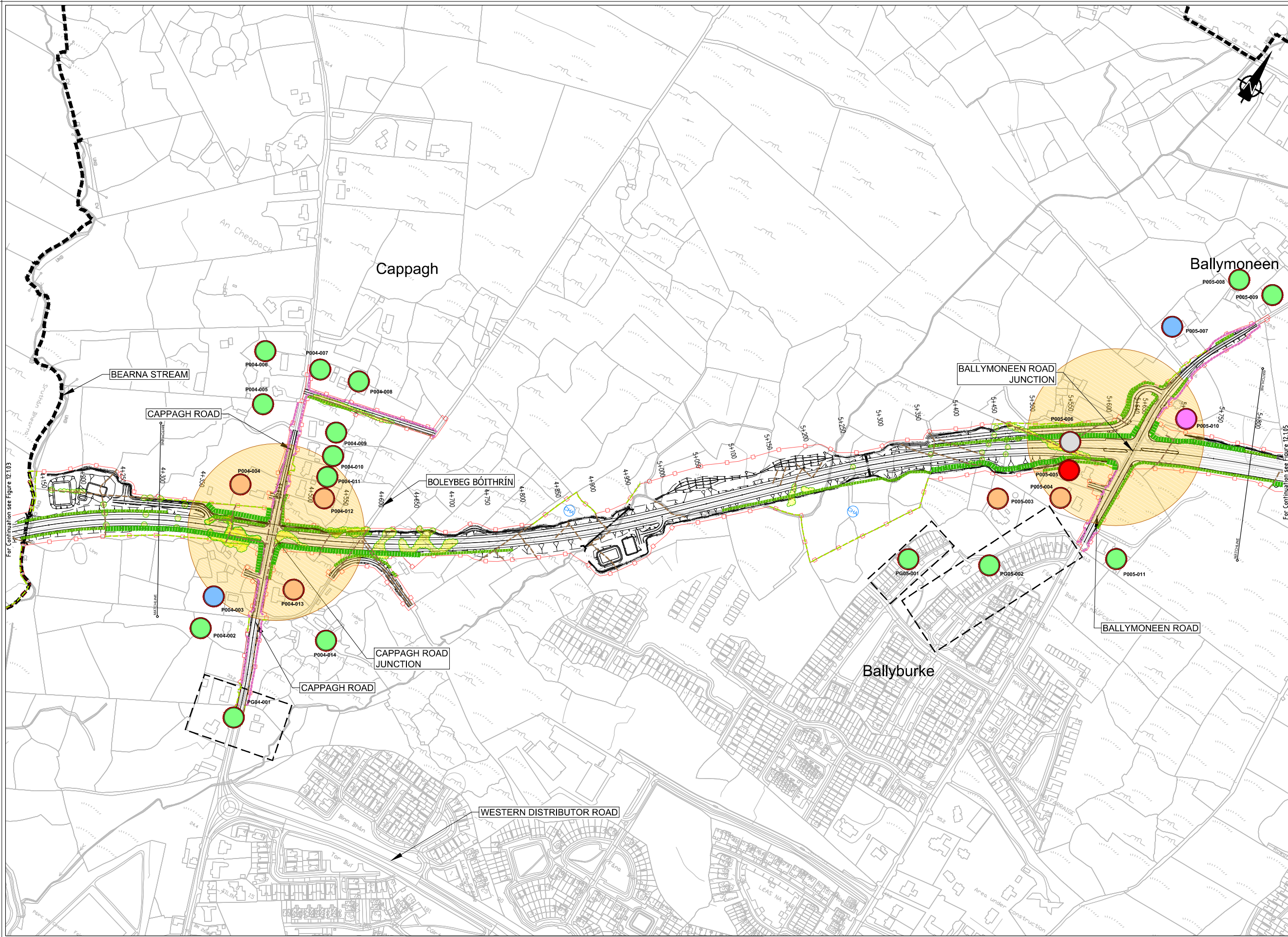
Issue	Date	By	Chkd	Appd
I1	28/09/2018	KJ	MH	EMC

**Drawing Title**  
Landscape and Visual Potential Impacts and Proposed Mitigation Measures  
Sheet 3 of 15

**For Information**

Job No	Drawing No	Issue
233985	Figure 12.1.03	11





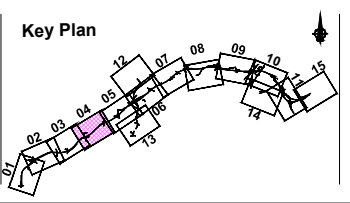
- Legend:**
- City Boundary
  - Proposed Development Boundary
  - Proposed Road Development
  - Imperceptible
  - Slight
  - Moderate
  - Significant
  - Profound
  - Acquired
  - Properties Ref.
  - Grouped Properties
  - VISUAL IMPACT**  
(Refer to Chapter 12 of EIAR)
  - Area of Notable Visual Impact
  - LANDSCAPE IMPACT**  
(Refer to Chapter 12 of EIAR)
  - Main area of tree and vegetation removal
  - Area of Notable Landscape Impact
  - Removal of stone walls
  - MITIGATION MEASURES**  
(Refer to Chapter 12 of EIAR)
  - Screen Planting Min. 3.0m wide
  - Screen Planting Min. 6.0m wide
  - Retaining Boundary, Hedgerow and/or edge of Retained Vegetation
  - Proposed new/reinstated stone walls
  - Proposed Street Tree Planting
  - Tree and Shrub Planting and grass seeding at Galway Racecourse
  - Ecology-related landscape measures
  - Ecological compensatory habitat areas (refer to Chapter 8 of EIA Report)

Son áireamh tá sonraíocht Shuirbhíreachtí Ordánais Éireann arna atáirgeadh fúis Cheadúnas OSÍ Uimh. 2010/18CCMA/Comhairle Contae na Gaillimhe. Sírtaíonn atáirgeadh neamhdhírtheachtí cóipeacht Shuirbhíreachtí Ordánais Éireann agus Rialtas na hÉireann. © Suirbhíreacht Ordánais Éireann, 2010.

© Suirbhíreacht Ordánais Éireann. Gach ceart ar chosaint. Uimhir cheadúnais 2010/18CCMA/Comhairle Contae na Gaillimhe. Includes Ordnance Survey Ireland data reproduced under OS Licence number 2010/18CCMA/Galway County Council. Unauthorised reproduction infringes Ordnance Survey Ireland and Government of Ireland copyright. © Ordnance Survey Ireland, 2010.

© Ordnance Survey Ireland. All rights reserved. Licence number 2010/18CCMA/Galway County Council.

Clients



Consultant

Corporate House  
City East Business Park  
Ballybrit, Galway, Ireland.

Tel +353 (0)91 460675  
www.N6GalwayCity.ie  
www.arup.ie

Job Title  
**N6 Galway City Ring Road**

Scale  
1:5000 @ A3

Date  
September 2018

Issue	Date	By	Chkd	Appd
I1	28/09/2018	KJ	MH	EMC

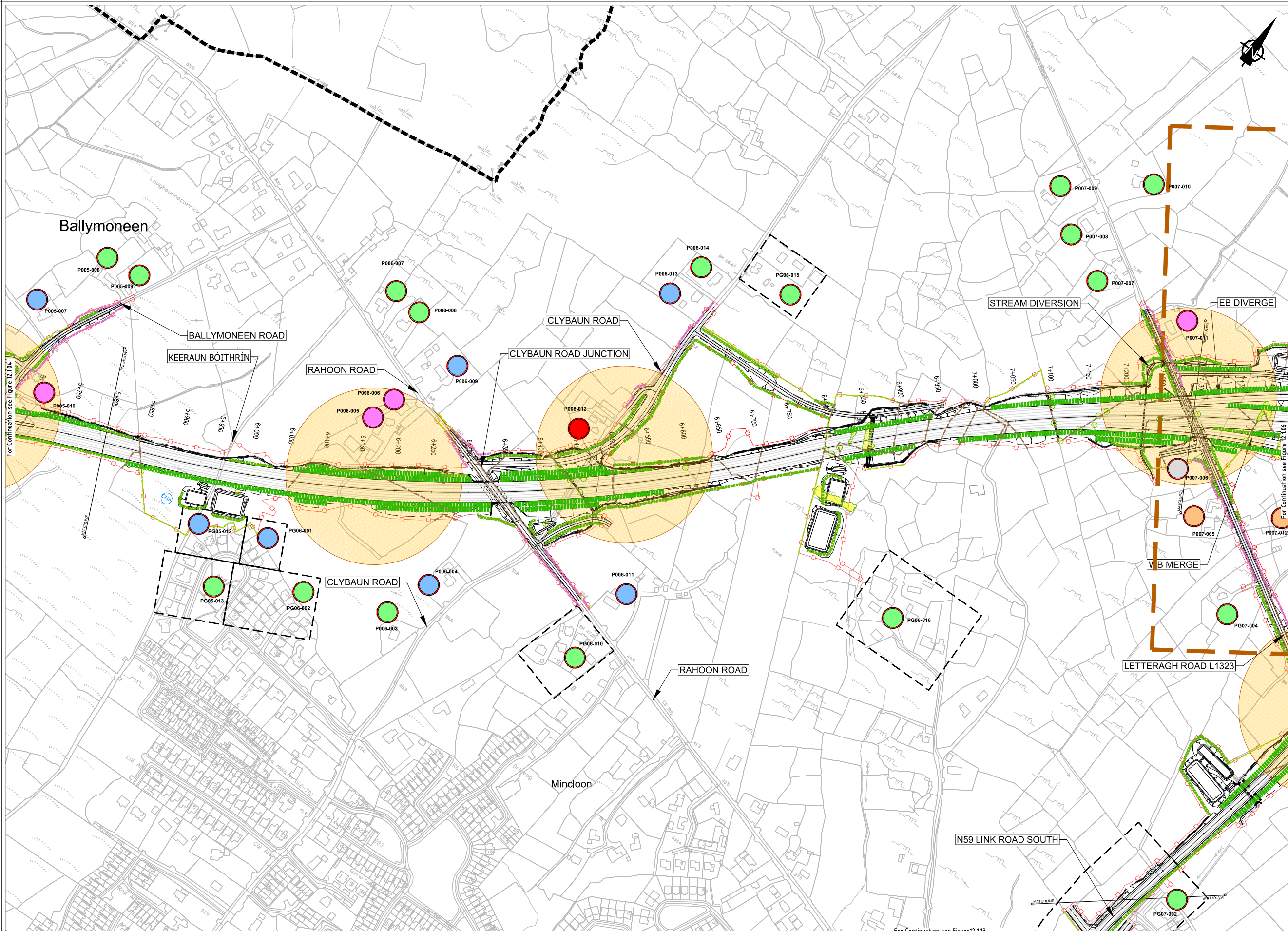
Drawing Title  
**Landscape and Visual Potential Impacts and Proposed Mitigation Measures**  
Sheet 4 of 15

Drawing Status

**For Information**

Job No <b>233985</b>	Drawing No <b>Figure 12.1.04</b>	Issue <b>11</b>
-------------------------	-------------------------------------	--------------------





- Legend:**
- City Boundary
  - Proposed Development Boundary
  - Proposed Road Development
  - Imperceptible
  - Slight
  - Moderate
  - Significant
  - Profound
  - Acquired
  - Properties Ref.
  - Grouped Properties
  - VISUAL IMPACT (Refer to Chapter 12 of EIAR)
    - Area of Notable Visual Impact
  - LANDSCAPE IMPACT (Refer to Chapter 12 of EIAR)
    - Main area of tree and vegetation removal
    - Area of Notable Landscape Impact
  - MITIGATION MEASURES (Refer to Chapter 12 of EIAR)
    - Screen Planting Min. 3.0m wide
    - Screen Planting Min. 6.0m wide
    - Retaining Boundary, Hedgerow and/or edge of Retained Vegetation
    - Proposed new/reinstated stone walls
    - Proposed Street Tree Planting
    - Tree and Shrub Planting and grass seeding at Galway Racecourse
    - Ecology-related landscape measures
    - Ecological compensatory habitat areas (refer to Chapter 8 of EIA Report)

Son áireamh tá sonraíocht Shuirbhíreacht Ordánais Éireann arna aistriú go dtí fás Cheadúnas OSI Uimh. 2010/18CCMA/Comhairle Contae na Gaillimhe. Sírúinn aistriú go dtí na h-áiríochtaí cóscheart Shuirbhíreacht Ordánais Éireann agus Rialtas na hÉireann. © Suirbhíreacht Ordánais Éireann, 2010.

© Suirbhíreacht Ordánais Éireann. Gach ceart ar chosaint. Uimhir cheadúnais 2010/18CCMA/Comhairle Contae na Gaillimhe.

Includes Ordnance Survey Ireland data reproduced under OSI Licence number 2010/18CCMA/Galway County Council. Unauthorised reproduction infringes Ordnance Survey Ireland and Government of Ireland copyright. © Ordnance Survey Ireland, 2010.

© Ordnance Survey Ireland. All rights reserved. Licence number 2010/18CCMA/Galway County Council.

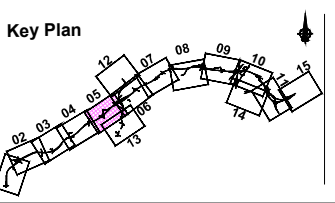
**Clients**

Comhairle Chontae na Gaillimhe  
Galway County Council

Galway City Transport Project

An Roinn Iompair Turasóireachta agus Spóirt  
Department of Transport, Tourism and Sport

TII  
Transport Infrastructure Ireland



**Consultant**

**ARUP**

Corporate House  
City East Business Park  
Ballybrit, Galway, Ireland.

Tel +353 (0)91 460675  
www.N6GalwayCity.ie  
www.arup.ie

**Job Title**  
N6 Galway City Ring Road

**Scale**  
1:5000 @ A3

**Date:**  
September 2018

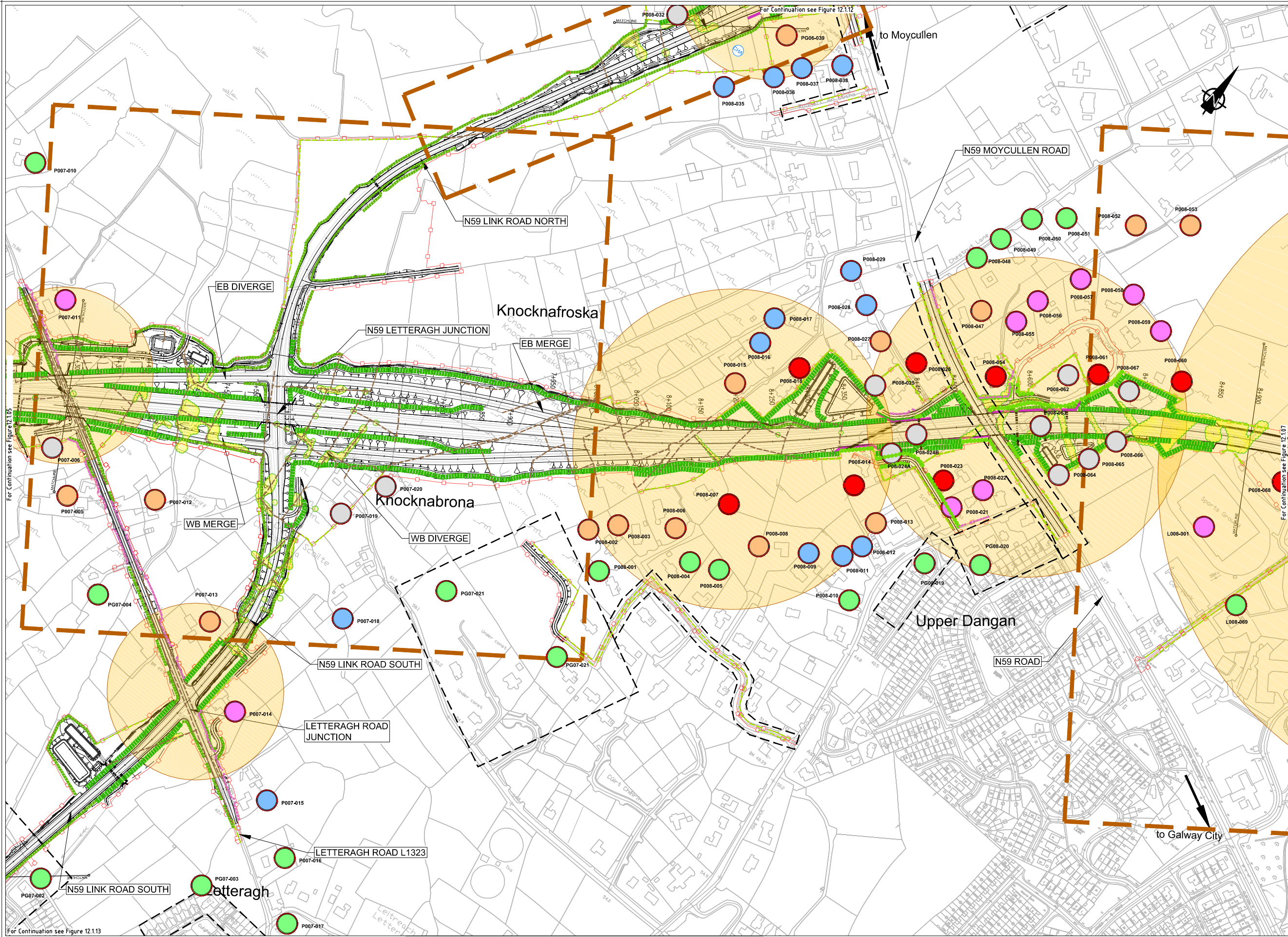
Issue	Date	By	Chkd	Appd
I1	28/09/2018	KJ	MH	EMC

**Drawing Title**  
Landscape and Visual Potential Impacts and Proposed Mitigation Measures  
Sheet 5 of 15

**For Information**

Job No	Drawing No	Issue
233985	Figure 12.1.05	11





- Legend:**
- City Boundary
  - Proposed Development Boundary
  - Proposed Road Development
  - Imperceptible
  - Slight
  - Moderate
  - Significant
  - Profound
  - Acquired
  - P001-001 Properties Ref.
  - Grouped Properties
- VISUAL IMPACT**  
(Refer to Chapter 12 of EIAR)
- Area of Notable Visual Impact
- LANDSCAPE IMPACT**  
(Refer to Chapter 12 of EIAR)
- Main area of tree and vegetation removal
  - Area of Notable Landscape Impact
  - Removal of stone walls
- MITIGATION MEASURES**  
(Refer to Chapter 12 of EIAR)
- Screen Planting Min. 3.0m wide
  - Screen Planting Min. 6.0m wide
  - Retaining Boundary, Hedgerow and/or edge of Retained Vegetation
  - Proposed new/reinstated stone walls
  - Proposed Street Tree Planting
  - Tree and Shrub Planting and grass seeding at Galway Racecourse
  - Ecology-related landscape measures
  - Ecological compensatory habitat areas (refer to Chapter 8 of EIA Report)

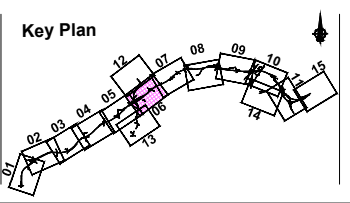
San áiríonn na sonraigh Shuirbhíreachtú Ordnáis Éireann arna áiríú le físeán OSI Uimh. 2010/18CCMA/Comhairle Contae na Gaillimhe. Sírúinn áiríú le físeán na hÉireann agus Rialtas na hÉireann. © Suirbhíreachtú Ordnáis Éireann, 2010.

© Suirbhíreachtú Ordnáis Éireann. Gach ceart ar chosaint. Uimhíre cheadúnais 2010/18CCMA/Comhairle Contae na Gaillimhe.

Includes Ordnance Survey Ireland data reproduced under OSI Licence number 2010/18CCMA/Galway County Council. Unauthorised reproduction infringes Ordnance Survey Ireland and Government of Ireland copyright. © Ordnance Survey Ireland, 2010.

© Ordnance Survey Ireland. All rights reserved. Licence number 2010/18CCMA/Galway County Council.

Clients



Consultant

Corporate House  
City East Business Park  
Ballybrit, Galway, Ireland.

Tel +353 (0)91 460675  
www.N6GalwayCity.ie  
www.arup.ie

Job Title  
**N6 Galway City Ring Road**

Scale  
1:5000 @ A3

Date:  
September 2018

Issue	Date	By	Chkd	Appd
I1	28/09/2018	KJ	MH	EMC

Drawing Title  
**Landscape and Visual Potential Impacts and Proposed Mitigation Measures**  
Sheet 6 of 15

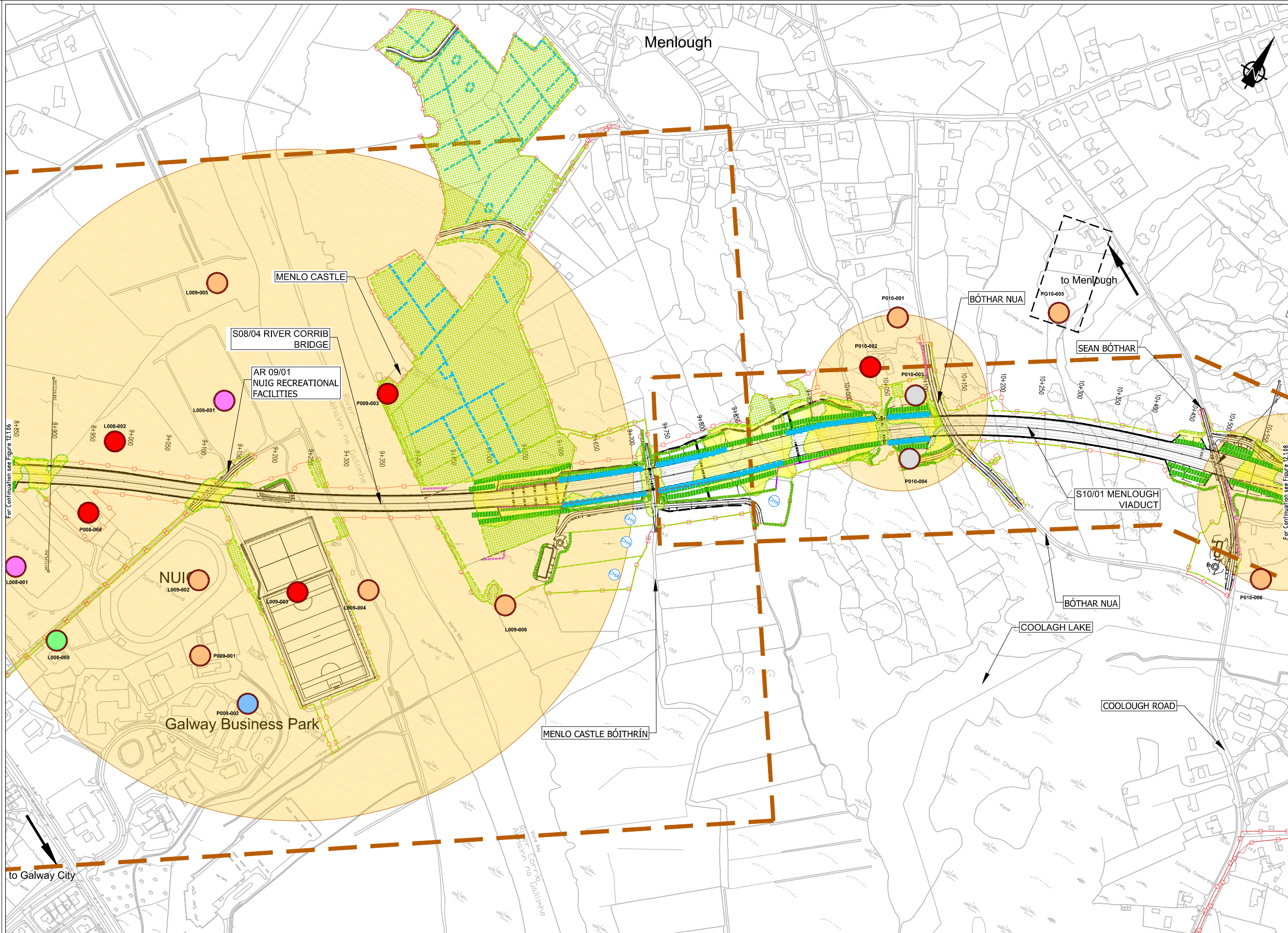
Drawing Status  
**For Information**

Job No  
**233985**

Figure No  
**Figure 12.1.06**

Issue  
**11**





- Legend:**
- City Boundary
  - Proposed Development Boundary
  - Proposed Road Development
  - Imperceptible
  - Slight
  - Moderate
  - Significant
  - Profound
  - Acquired
  - P001-001 Properties Ref.
  - Grouped Properties
  - VISUAL IMPACT**  
(Refer to Chapter 12 of EIAR)
  - Area of Notable Visual Impact
  - LANDSCAPE IMPACT**  
(Refer to Chapter 12 of EIAR)
  - Main area of tree and vegetation removal
  - Area of Notable Landscape Impact
  - Removal of stone walls
  - MITIGATION MEASURES**  
(Refer to Chapter 12 of EIAR)
  - Screen Planting Min. 3.0m wide
  - Screen Planting Min. 6.0m wide
  - Retaining Boundary, Hedgerow and/or edge of Retained Vegetation
  - Proposed new/reinstated stone walls
  - Proposed Street Tree Planting
  - Tree and Shrub Planting and grass seeding at Galway Racecourse
  - Ecology-related landscape measures
  - Ecological compensatory habitat areas (refer to Chapter 8 of EIA Report)

Son áireamh tá sonraíocht Shuirbhíreachtí Ordánais Éireann arna atáirgeadh fúis Cheadúnas OSI Uimh. 2010/18CCMA/Comhairle Contae na Gaillimhe. Sírúinn atáirgeadh neamhdaraithe cóipeacht Shuirbhíreachtí Ordánais Éireann agus Rialtas na hÉireann. © Suirbhíreacht Ordánais Éireann, 2010.

© Suirbhíreacht Ordánais Éireann. Gach ceart ar chosaint. Uimhir cheadúnais 2010/18CCMA/Comhairle Contae na Gaillimhe.

Includes Ordnance Survey Ireland data reproduced under OSI Licence number 2010/18CCMA/Galway County Council. Unauthorised reproduction infringes Ordnance Survey Ireland and Government of Ireland copyright. © Ordnance Survey Ireland, 2010.

© Ordnance Survey Ireland. All rights reserved. Licence number 2010/18CCMA/Galway County Council.

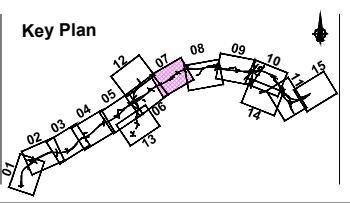
Clients

Comhairle Chontae na Gaillimhe  
Galway County Council

Galway City Transport Project

An Roinn Iompair  
Turasóireachta agus Spóirt  
Department Transport, Tourism and Sport

TII  
Transport Infrastructure Ireland



Consultant

**ARUP**

Corporate House  
City East Business Park  
Ballybrit, Galway, Ireland.

Tel +353 (0)91 460675  
www.N6GalwayCity.ie  
www.arup.ie

Job Title  
N6 Galway City Ring Road

Scale  
1:5000 @ A3

Date  
September 2018

Issue	Date	By	Chkd	Appd
I1	28/09/2018	KJ	MH	EMC

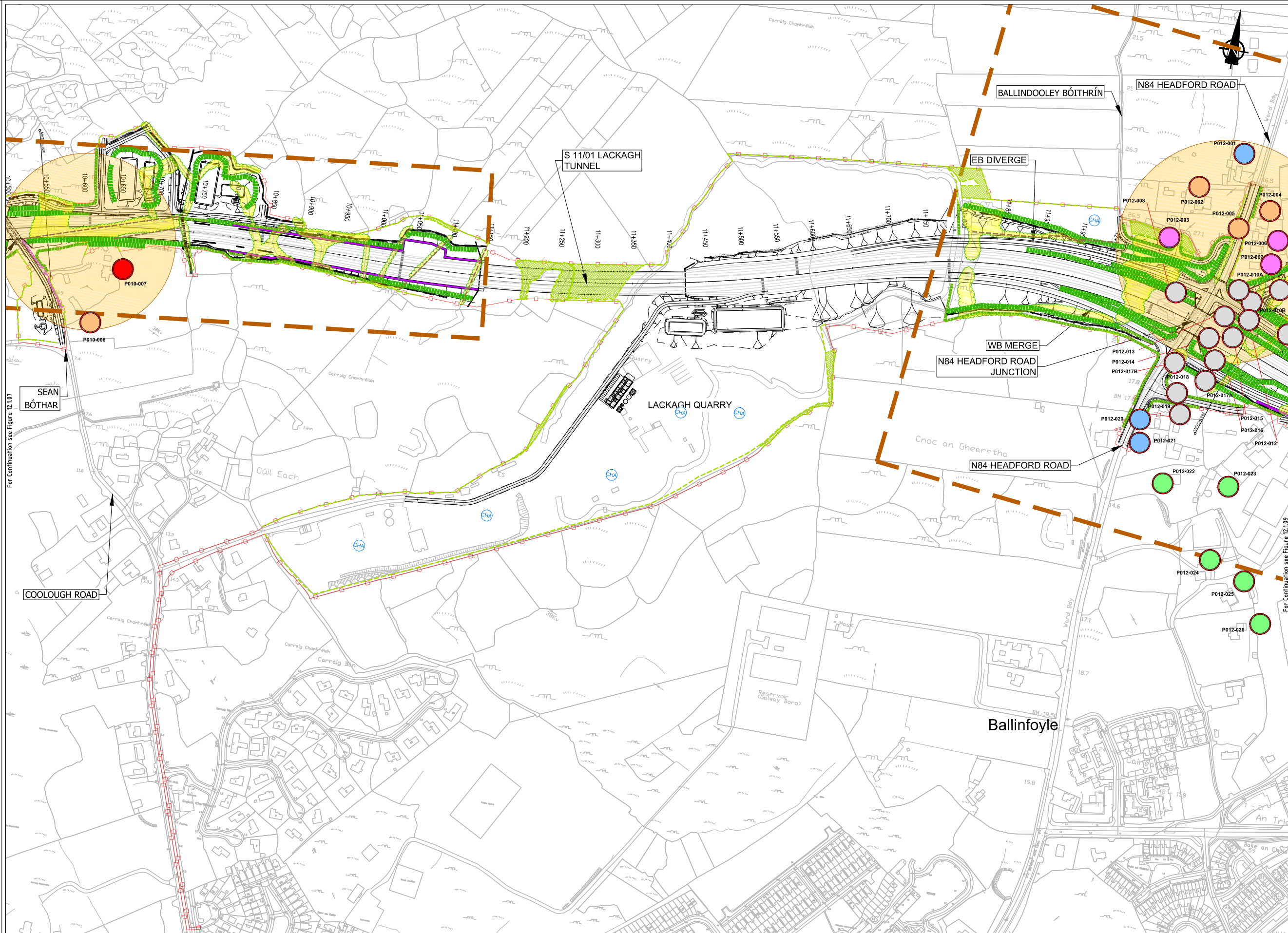
Drawing Title  
Landscape and Visual Potential Impacts and Proposed Mitigation Measures  
Sheet 7 of 15

Drawing Status

**For Information**

Job No 233985	Drawing No Figure 12.1.07	Issue 11
------------------	------------------------------	-------------





- Legend:**
- City Boundary
  - Proposed Development Boundary
  - Proposed Road Development
  - Imperceptible
  - Slight
  - Moderate
  - Significant
  - Profound
  - Acquired
  - Properties Ref.
  - Grouped Properties
  - VISUAL IMPACT**  
(Refer to Chapter 12 of EIAR)
  - Area of Notable Visual Impact
  - LANDSCAPE IMPACT**  
(Refer to Chapter 12 of EIAR)
  - Main area of tree and vegetation removal
  - Area of Notable Landscape Impact
  - Removal of stone walls
  - MITIGATION MEASURES**  
(Refer to Chapter 12 of EIAR)
  - Screen Planting Min. 3.0m wide
  - Screen Planting Min. 6.0m wide
  - Retaining Boundary, Hedgerow and/or edge of Retained Vegetation
  - Proposed new/reinstated stone walls
  - Proposed Street Tree Planting
  - Tree and Shrub Planting and grass seeding at Galway Racecourse
  - Ecology-related landscape measures
  - Ecological compensatory habitat areas (refer to Chapter 8 of EIA Report)

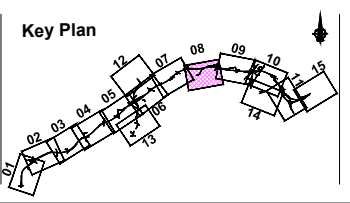
Son díreámh tá sonraíocht Shuirbhíreachtí Ordánais Éireann arna aistriú go dtí físeán Ceidúnas OSI Uimh. 2010/18CCMA/Comhairle Contae na Gaillimhe. Sírtaíonn aistriú go dtí neamhdíarthaí cóipeacht Shuirbhíreachtí Ordánais Éireann agus Rialtas na hÉireann. © Suirbhíreacht Ordánais Éireann, 2010.

© Suirbhíreacht Ordánais Éireann. Gach ceart ar chosaint. Uimhir cheadúnais 2010/18CCMA/Comhairle Contae na Gaillimhe.

Includes Ordnance Survey Ireland data reproduced under OSI Licence number 2010/18CCMA/Galway County Council. Unauthorised reproduction infringes Ordnance Survey Ireland and Government of Ireland copyright. © Ordnance Survey Ireland, 2010.

© Ordnance Survey Ireland. All rights reserved. Licence number 2010/18CCMA/Galway County Council.

**Clients**



**Consultant**

Corporate House  
City East Business Park  
Ballybrit, Galway, Ireland.

Tel +353 (0)91 460675  
www.N6GalwayCity.ie  
www.arup.ie

**Job Title**  
N6 Galway City Ring Road

**Scale**  
1:5000 @ A3

**Date:**  
September 2018

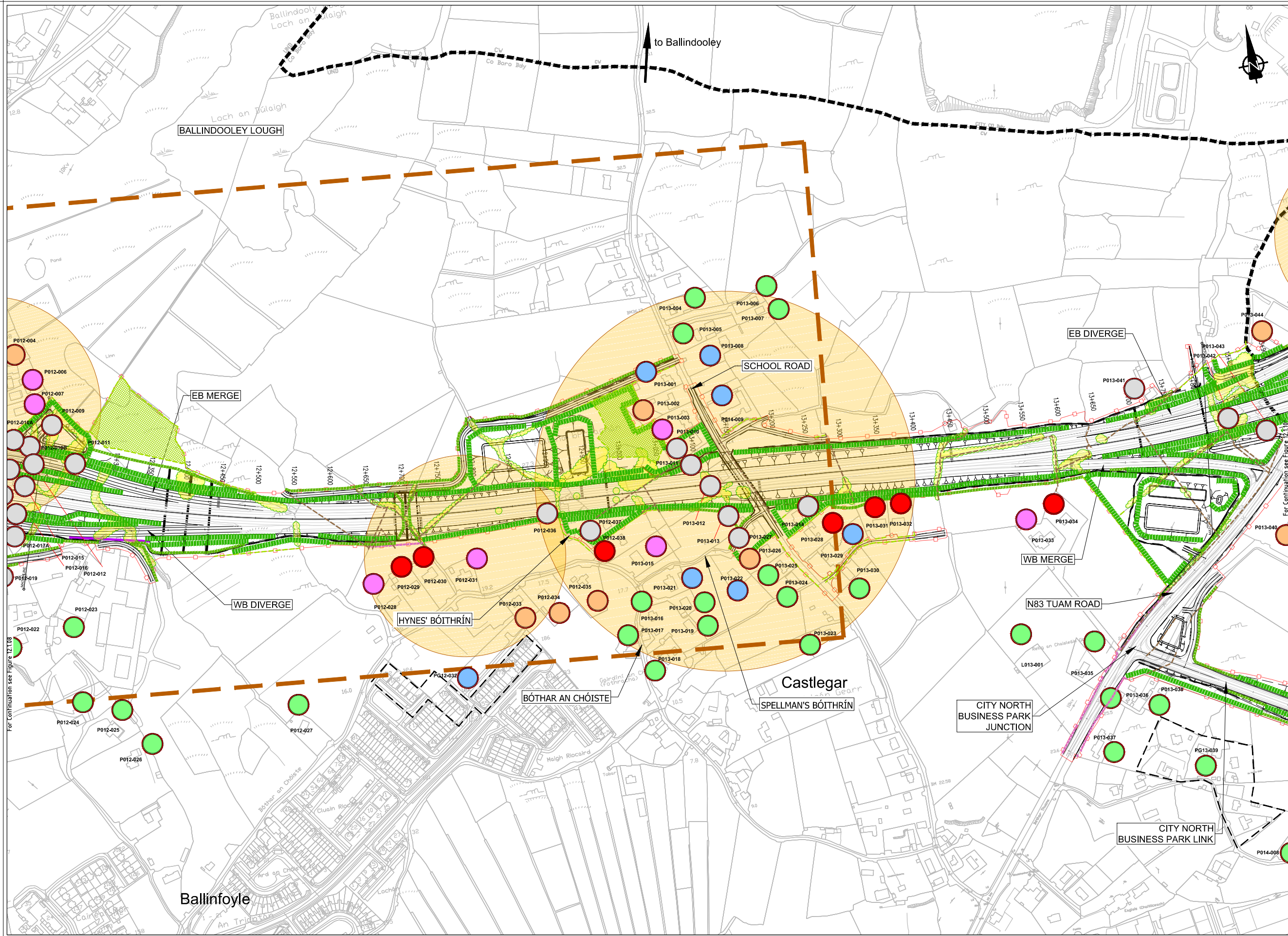
Issue	Date	By	Chkd	Appd
I1	28/09/2018	KJ	MH	EMC

**Drawing Title**  
Landscape and Visual Potential Impacts and Proposed Mitigation Measures  
Sheet 8 of 15

**For Information**

Job No	Drawing No	Issue
233985	Figure 12.1.08	11





EIA REPORT

- Legend:**
- City Boundary
  - Proposed Development Boundary
  - Proposed Road Development
  - Imperceptible
  - Slight
  - Moderate
  - Significant
  - Profound
  - Acquired
  - Properties Ref.
  - Grouped Properties
- VISUAL IMPACT**  
(Refer to Chapter 12 of EIAR)
- Area of Notable Visual Impact
- LANDSCAPE IMPACT**  
(Refer to Chapter 12 of EIAR)
- Main area of tree and vegetation removal
  - Area of Notable Landscape Impact
  - Removal of stone walls
- MITIGATION MEASURES**  
(Refer to Chapter 12 of EIAR)
- Screen Planting Min. 3.0m wide
  - Screen Planting Min. 6.0m wide
  - Retaining Boundary, Hedgerow and/or edge of Retained Vegetation
  - Proposed new/reinstated stone walls
  - Proposed Street Tree Planting
  - Tree and Shrub Planting and grass seeding at Galway Racecourse
  - Ecology-related landscape measures
  - Ecological compensatory habitat areas (refer to Chapter 8 of EIA Report)

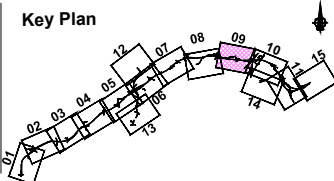
Son áireamh tá sonraíocht Shuirbhíreachtí Ordánais Éireann arna aistriú go dtí fás Cheadúnas OSI Uimh. 2010/18CCMA/Comhairle Contae na Gaillimhe. Sírtaíonn aistriú go dtí na h-áiríochtaí cónaícheacht Shuirbhíreachtí Ordánais Éireann agus Rialtas na hÉireann. © Suirbhíreacht Ordánais Éireann, 2010.

© Suirbhíreacht Ordánais Éireann. Gach ceart ar chosaint. Uimhir cheadúnais 2010/18CCMA/Comhairle Contae na Gaillimhe.

Includes Ordnance Survey Ireland data reproduced under OSI Licence number 2010/18CCMA/Galway County Council. Unauthorised reproduction infringes Ordnance Survey Ireland and Government of Ireland copyright. © Ordnance Survey Ireland, 2010.

© Ordnance Survey Ireland. All rights reserved. Licence number 2010/18CCMA/Galway County Council.

**Clients**



**Consultant**

Corporate House  
City East Business Park  
Ballybrit, Galway, Ireland.

Tel +353 (0)91 460675  
www.N6GalwayCity.ie  
www.arup.ie

**Job Title**  
N6 Galway City Ring Road

**Scale**  
1:5000 @ A3

**Date:**  
September 2018

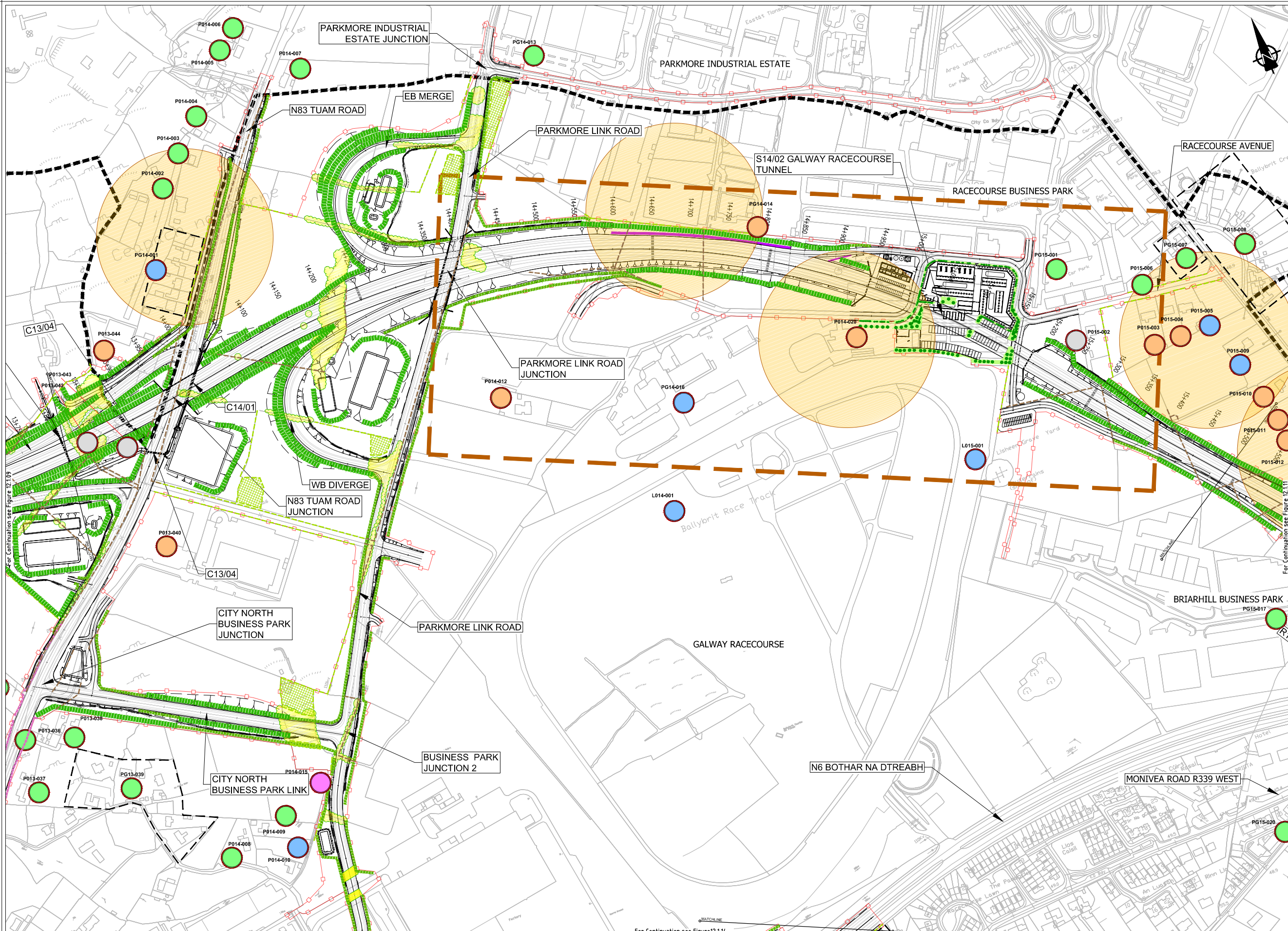
Issue	Date	By	Chkd	Appd
I1	28/09/2018	KJ	MH	EMC

**Drawing Title**  
Landscape and Visual Potential Impacts and Proposed Mitigation Measures  
Sheet 9 of 15

**For Information**

Job No: 233985  
Drawing No: Figure 12.1.09  
Issue: 11





- Legend:**
- City Boundary
  - Proposed Development Boundary
  - Proposed Road Development
  - Imperceptible
  - Slight
  - Moderate
  - Significant
  - Profound
  - Acquired
  - Properties Ref.
  - Grouped Properties
- VISUAL IMPACT**  
(Refer to Chapter 12 of EIAR)
- Area of Notable Visual Impact
- LANDSCAPE IMPACT**  
(Refer to Chapter 12 of EIAR)
- Main area of tree and vegetation removal
  - Area of Notable Landscape Impact
  - Removal of stone walls
- MITIGATION MEASURES**  
(Refer to Chapter 12 of EIAR)
- Screen Planting Min. 3.0m wide
  - Screen Planting Min. 6.0m wide
  - Retaining Boundary, Hedgerow and/or edge of Retained Vegetation
  - Proposed new/reinstated stone walls
  - Proposed Street Tree Planting
  - Tree and Shrub Planting and grass seeding at Galway Racecourse
  - Ecology-related landscape measures
  - Ecological compensatory habitat areas (refer to Chapter 8 of EIA Report)

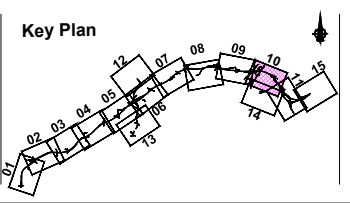
Son áireamh tá sonraíocht Shuirbhíreacha Ordánais Éireann arna áitirgeadh fust Cheadúnas OSI Uimh. 2010/18CCMA/Comhairle Contae na Gaillimhe. Sírúinn áitirgeadh neamhdharaíthe cóipeacht Shuirbhíreacha Ordánais Éireann agus Rialtas na hÉireann. © Suirbhíreacha Ordánais Éireann, 2010.

© Suirbhíreacha Ordánais Éireann. Gach ceart ar chosaint. Uimhir cheadúnais 2010/18CCMA/Comhairle Contae na Gaillimhe.

Includes Ordnance Survey Ireland data reproduced under OSI Licence number 2010/18CCMA/Galway County Council. Unauthorised reproduction infringes Ordnance Survey Ireland and Government of Ireland copyright. © Ordnance Survey Ireland, 2010.

© Ordnance Survey Ireland. All rights reserved. Licence number 2010/18CCMA/Galway County Council.

Clients



Consultant

Corporate House  
City East Business Park  
Ballybrit, Galway, Ireland.

Tel +353 (0)91 460675  
www.N6GalwayCity.ie  
www.arup.ie

Job Title  
**N6 Galway City Ring Road**

Scale  
1:5000 @ A3

Date  
September 2018

Issue	Date	By	Chkd	Appd
I1	28/09/2018	KJ	MH	EMC

Drawing Title  
**Landscape and Visual Potential Impacts and Proposed Mitigation Measures**  
Sheet 10 of 15

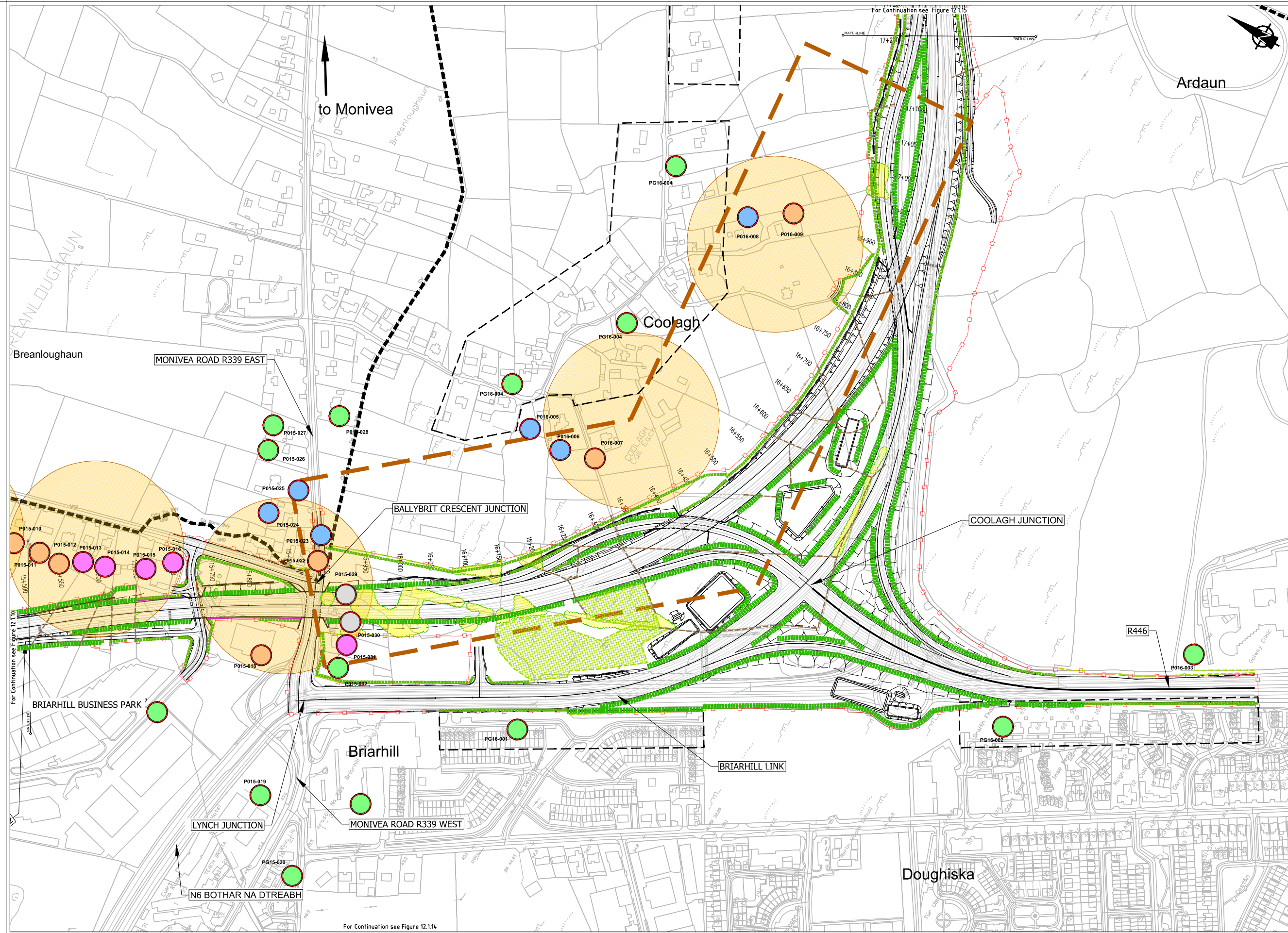
Drawing Status  
**For Information**

Job No  
**233985**

Drawing No  
**Figure 12.1.10**

Issue  
**11**





- Legend:**
- City Boundary
  - Proposed Development Boundary
  - Proposed Road Development
  - Imperceptible
  - Slight
  - Moderate
  - Significant
  - Profound
  - Acquired
  - Properties Ref.
  - Grouped Properties
- VISUAL IMPACT**  
(Refer to Chapter 12 of EIA)
- Area of Notable Visual Impact
- LANDSCAPE IMPACT**  
(Refer to Chapter 12 of EIA)
- Main area of tree and vegetation removal
  - Area of Notable Landscape Impact
  - Removal of stone walls
- MITIGATION MEASURES**  
(Refer to Chapter 12 of EIA)
- Screen Planting Min. 3.0m wide
  - Screen Planting Min. 6.0m wide
  - Retaining Boundary, Hedgerow and/or edge of Retained Vegetation
  - Proposed new/reinstated stone walls
  - Proposed Street Tree Planting
  - Tree and Shrub Planting and grass seeding at Galway Racecourse
  - Ecology-related landscape measures
  - Ecological compensatory habitat areas (refer to Chapter 8 of EIA Report)

Son áireamh tá sonraíocht Shuirbhíreacha Ordoisín Éireann arna aistriú go dtí físeán OSI Uimh. 2010/18CCMA/Comhairle Contae na Gaillimhe. Sírúinn aistriú go dtí na h-áiríochtaí na h-Éireann agus Rialtas na hÉireann. © Suirbhíreacha Ordoisín Éireann, 2010.

© Suirbhíreacha Ordoisín Éireann. Gach ceart ar chosaint. Uimhir cheadúnais 2010/18CCMA/Comhairle Contae na Gaillimhe.

Includes Ordnance Survey Ireland data reproduced under OSI Licence number 2010/18CCMA/Galway County Council. Unauthorised reproduction infringes Ordnance Survey Ireland and Government of Ireland copyright. © Ordnance Survey Ireland, 2010.

© Ordnance Survey Ireland. All rights reserved. Licence number 2010/18CCMA/Galway County Council.

Clients

Key Plan

Consultant

Corporate House  
City East Business Park  
Ballybrit, Galway, Ireland.

Tel +353 (0)91 460675  
www.N6GalwayCity.ie  
www.arup.ie

Job Title  
**N6 Galway City Ring Road**

Scale  
1:5000 @ A3

Date  
September 2018

I1	28/09/2018	KJ	MH	EMC
Issue	Date	By	Chkd	Appd

Drawing Title  
**Landscape and Visual Potential Impacts and Proposed Mitigation Measures**

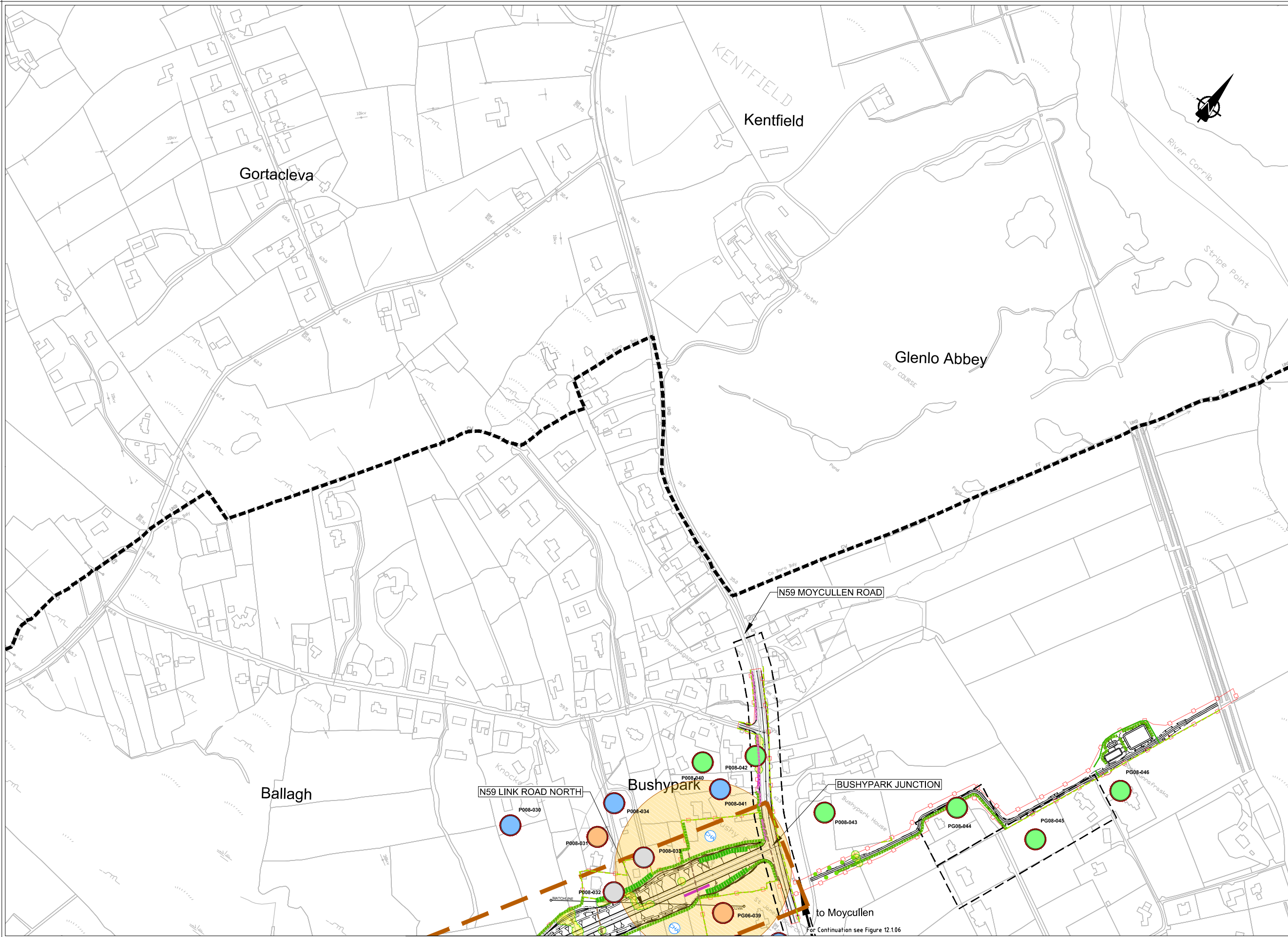
Sheet 11 of 15

Drawing Status

**For Information**

Job No	Drawing No	Issue
233985	Figure 12.1.11	11



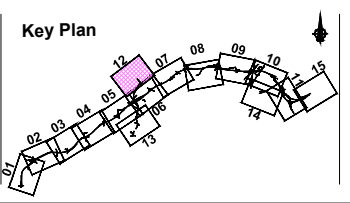


- Legend:**
- City Boundary
  - Proposed Development Boundary
  - Proposed Road Development
  - Imperceptible
  - Slight
  - Moderate
  - Significant
  - Profound
  - Acquired
  - P001-001 Properties Ref.
  - Grouped Properties
- VISUAL IMPACT**  
(Refer to Chapter 12 of EIAR)
- Area of Notable Visual Impact
- LANDSCAPE IMPACT**  
(Refer to Chapter 12 of EIAR)
- Main area of tree and vegetation removal
  - Area of Notable Landscape Impact
  - Removal of stone walls
- MITIGATION MEASURES**  
(Refer to Chapter 12 of EIAR)
- Screen Planting Min. 3.0m wide
  - Screen Planting Min. 6.0m wide
  - Retaining Boundary, Hedgerow and/or edge of Retained Vegetation
  - Proposed new/reinstated stone walls
  - Proposed Street Tree Planting
  - Tree and Shrub Planting and grass seeding at Galway Racecourse
  - Ecology-related landscape measures
  - Ecological compensatory habitat areas (refer to Chapter 8 of EIA Report)

Son áireamh tá sonraíocht Shuirbhíreacht Ordánais Éireann arna áitirgeadh fust Cheadúnas OSI Uimh. 2010/18CCMA/Comhairle Contae na Gaillimhe. Sírúinn áitirgeadh neamhdaraithe cóipeacht Shuirbhíreacht Ordánais Éireann agus Rialtas na hÉireann. © Suirbhíreacht Ordánais Éireann, 2010.

© Suirbhíreacht Ordánais Éireann. Gach ceart ar chosaint. Uimhir cheadúnais 2010/18CCMA/Comhairle Contae na Gaillimhe.  
Includes Ordnance Survey Ireland data reproduced under OSI Licence number 2010/18CCMA/Galway County Council. Unauthorised reproduction infringes Ordnance Survey Ireland and Government of Ireland copyright. © Ordnance Survey Ireland, 2010.  
© Ordnance Survey Ireland. All rights reserved. Licence number 2010/18CCMA/Galway County Council.

Clients



Consultant

Corporate House  
City East Business Park  
Ballybrit, Galway, Ireland.  
Tel +353 (0)91 460675  
www.N6GalwayCity.ie  
www.arup.ie

Job Title  
N6 Galway City Ring Road

Scale  
1:5000 @ A3

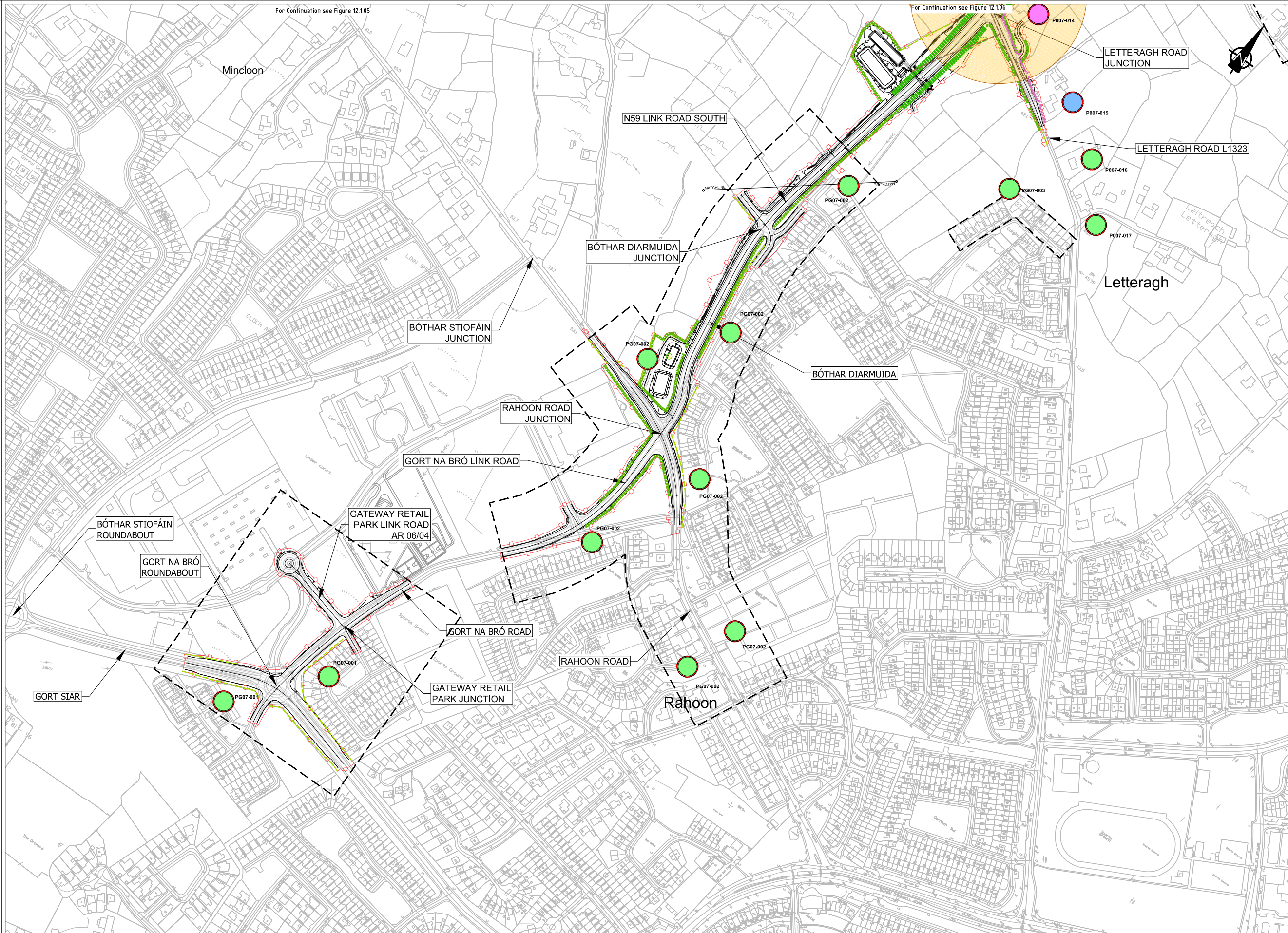
Date  
September 2018

Drawing Title				
Landscape and Visual Potential Impacts and Proposed Mitigation Measures				
Sheet 12 of 15				
Drawing Status				
For Information				
Job No	Drawing No	Issue	Date	Appd
233985	Figure 12.1.12	11		



For Continuation see Figure 12.1.05

For Continuation see Figure 12.1.06



EIA REPORT

- Legend:**
- City Boundary
  - Proposed Development Boundary
  - Proposed Road Development
  - Imperceptible
  - Slight
  - Moderate
  - Significant
  - Profound
  - Acquired
  - P001-001 Properties Ref.
  - Grouped Properties
- VISUAL IMPACT**  
(Refer to Chapter 12 of EIAR)
- Area of Notable Visual Impact
- LANDSCAPE IMPACT**  
(Refer to Chapter 12 of EIAR)
- Main area of tree and vegetation removal
  - Area of Notable Landscape Impact
  - Removal of stone walls
- MITIGATION MEASURES**  
(Refer to Chapter 12 of EIAR)
- Screen Planting Min. 3.0m wide
  - Screen Planting Min. 6.0m wide
  - Retaining Boundary, Hedgerow and/or edge of Retained Vegetation
  - Proposed new/reinstated stone walls
  - Proposed Street Tree Planting
  - Tree and Shrub Planting and grass seeding at Galway Racecourse
  - Ecology-related landscape measures
  - Ecological compensatory habitat areas (refer to Chapter 8 of EIA Report)

San áireamh tá sonraíocht Shuirbhíreacht Ordánais Éireann arna áitirgeadh fust Cheadúnas OSI Uimh. 2010/18CCMA/Comhairle Contae na Gaillimhe. Sírtaíonn áitirgeadh neamhdaraithe cóipeacht Shuirbhíreacht Ordánais Éireann agus Rialtas na hÉireann. © Suirbhíreacht Ordánais Éireann, 2010.

© Suirbhíreacht Ordánais Éireann. Gach ceart ar chosaint. Uimhir cheadúnais 2010/18CCMA/Comhairle Contae na Gaillimhe.

Includes Ordnance Survey Ireland data reproduced under OSI Licence number 2010/18CCMA/Galway County Council. Unauthorised reproduction infringes Ordnance Survey Ireland and Government of Ireland copyright. © Ordnance Survey Ireland, 2010.

© Ordnance Survey Ireland. All rights reserved. Licence number 2010/18CCMA/Galway County Council.

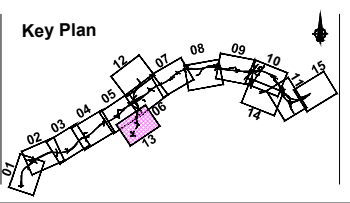
**Clients**

Comhairle Chontae na Gaillimhe  
Galway County Council

**Galway City Transport Project**

**An Roinn Iompair**  
Turasoireachta agus Spóirt  
Department Transport, Tourism and Sport

**TII**  
Transport Infrastructure Ireland



**Consultant**

**ARUP**

Corporate House  
City East Business Park  
Ballybrit, Galway, Ireland.

Tel +353 (0)91 460675  
www.N6GalwayCity.ie  
www.arup.ie

**Job Title**  
N6 Galway City Ring Road

**Scale**  
1:5000 @ A3

**Date:**  
September 2018

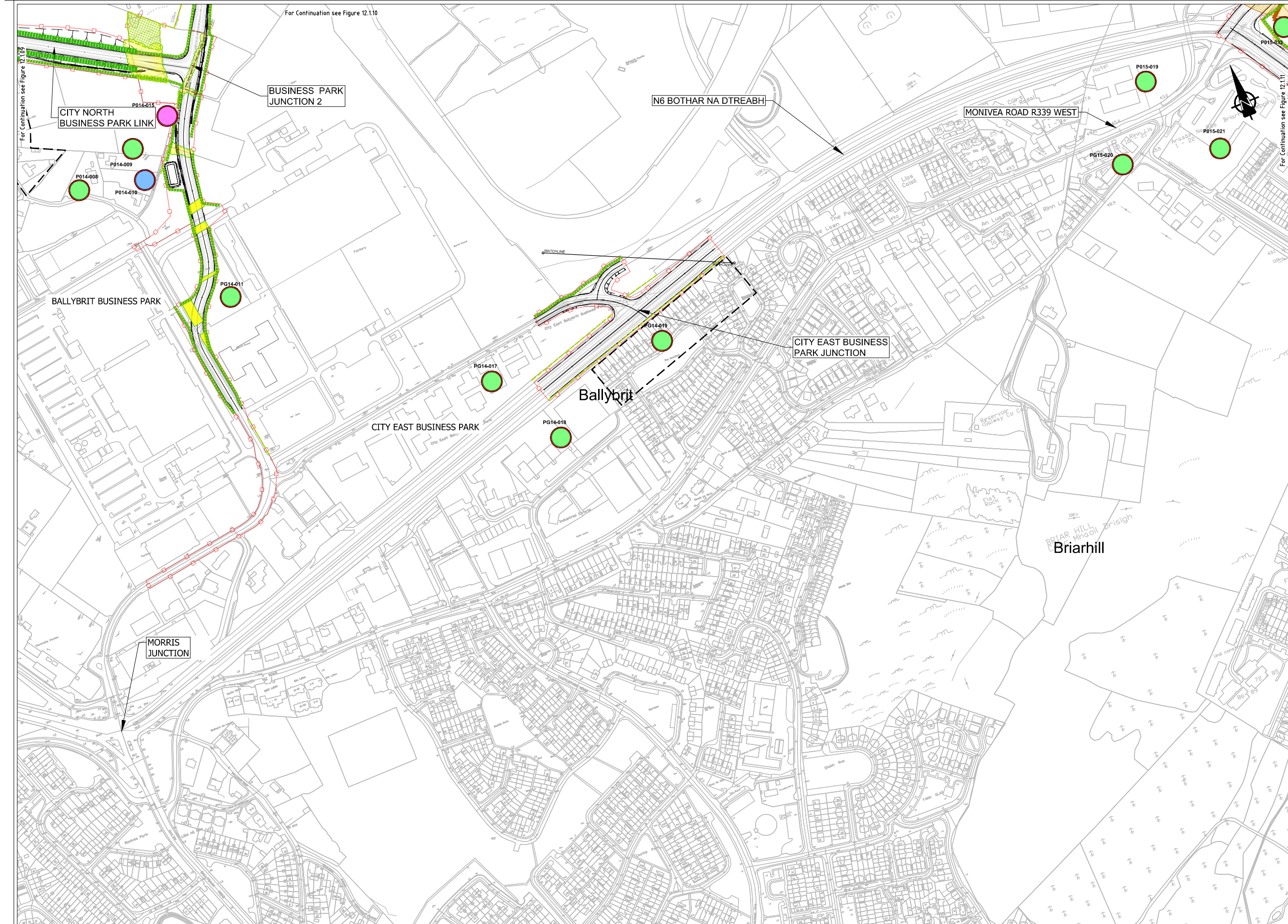
Issue	Date	By	Chkd	Appd
I1	28/09/2018	KJ	MH	EMC

**Drawing Title**  
Landscape and Visual Potential Impacts and Proposed Mitigation Measures  
Sheet 13 of 15

**For Information**

Job No <b>233985</b>	Drawing No <b>Figure 12.1.13</b>	Issue <b>11</b>
-------------------------	-------------------------------------	--------------------





**EIA REPORT**

- Legend:**
- City Boundary
  - Proposed Development Boundary
  - Proposed Road Development
  - Imperceptible
  - Slight
  - Moderate
  - Significant
  - Profound
  - Acquired
  - P001-001 Properties Ref.
  - Grouped Properties
- VISUAL IMPACT**  
(Refer to Chapter 12 of EIAR)
- Area of Notable Visual Impact
- LANDSCAPE IMPACT**  
(Refer to Chapter 12 of EIAR)
- Main area of tree and vegetation removal
  - Area of Notable Landscape Impact
  - Removal of stone walls
- MITIGATION MEASURES**  
(Refer to Chapter 12 of EIAR)
- Screen Planting Min. 3.0m wide
  - Screen Planting Min. 6.0m wide
  - Retaining Boundary, Hedgerow and/or edge of Retained Vegetation
  - Proposed new/reinstated stone walls
  - Proposed Street Tree Planting
  - Tree and Shrub Planting and grass seeding at Galway Racecourse
  - Ecology-related landscape measures
  - Ecological compensatory habitat areas (refer to Chapter 8 of EIA Report)

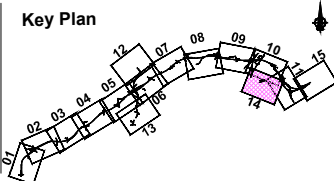
Son áireamh tá sonraíocht Shuirbhíreachtú Ordánais Éireann arna aistriú go dtí físeán OSi Uimh. 2010/18CCMA/Comhairle Contae na Gaillimhe. Sírtaíonn aistriú go dtí neamhdíjarthaí cóscheart Shuirbhíreachtú Ordánais Éireann agus Rialtas na hÉireann. © Suirbhíreachtú Ordánais Éireann, 2010.

© Suirbhíreachtú Ordánais Éireann. Gach ceart ar chosaint. Uimhir cheadúnais 2010/18CCMA/Comhairle Contae na Gaillimhe.

Includes Ordnance Survey Ireland data reproduced under OSI Licence number 2010/18CCMA/Galway County Council. Unauthorised reproduction infringes Ordnance Survey Ireland and Government of Ireland copyright. © Ordnance Survey Ireland, 2010.

© Ordnance Survey Ireland. All rights reserved. Licence number 2010/18CCMA/Galway County Council.

**Clients**



**Consultant**

Corporate House  
City East Business Park  
Ballybrit, Galway, Ireland.

Tel +353 (0)91 460675  
www.N6GalwayCity.ie  
www.arup.ie

**Job Title**  
N6 Galway City Ring Road

**Scale**  
1:5000 @ A3

**Date:**  
September 2018

Issue	Date	By	Chkd	Appd
I1	28/09/2018	KJ	MH	EMC

**Drawing Title**  
Landscape and Visual Potential Impacts and Proposed Mitigation Measures  
Sheet 14 of 15

**For Information**

Job No	Drawing No	Issue
233985	Figure 12.1.14	11





**DESIGN REPORT**

- Legend:**
- City Boundary
  - Proposed Development Boundary
  - Proposed Road Development
  - Imperceptible
  - Slight
  - Moderate
  - Significant
  - Profound
  - Acquired
  - Properties Ref.
  - Grouped Properties
- VISUAL IMPACT**  
(Refer to Chapter 12 of EIA)
- Area of Notable Visual Impact
- LANDSCAPE IMPACT**  
(Refer to Chapter 12 of EIA)
- Main area of tree and vegetation removal
  - Area of Notable Landscape Impact
  - Removal of stone walls
- MITIGATION MEASURES**  
(Refer to Chapter 12 of EIA)
- Screen Planting Min. 3.0m wide
  - Screen Planting Min. 6.0m wide
  - Retaining Boundary, Hedgerow and/or edge of Retained Vegetation
  - Proposed new/reinstated stone walls
  - Proposed Street Tree Planting
  - Tree and Shrub Planting and grass seeding at Galway Racecourse
  - Ecology-related landscape measures
  - Ecological compensatory habitat areas (refer to Chapter 8 of EIA Report)

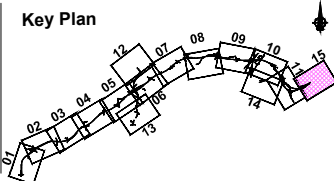
Son áireamh tá sonraíocht Shuirbhíreacht Ordánais Éireann arna áitirgeadh fust Cheadúnas OSi Uimh. 2010/18CCMA/Comhairle Contae na Gaillimhe. Sírúinn áitirgeadh neamhdaraithe cóipeacht Shuirbhíreacht Ordánais Éireann agus Rialtas na hÉireann. © Suirbhíreacht Ordánais Éireann, 2010.

© Suirbhíreacht Ordánais Éireann. Gach ceart ar chosaint. Uimhir cheadúnais 2010/18CCMA/Comhairle Contae na Gaillimhe.

Includes Ordnance Survey Ireland data reproduced under OSI Licence number 2010/18CCMA/Galway County Council. Unauthorised reproduction infringes Ordnance Survey Ireland and Government of Ireland copyright. © Ordnance Survey Ireland, 2010.

© Ordnance Survey Ireland. All rights reserved. Licence number 2010/18CCMA/Galway County Council.

**Clients**



**Consultant**

Corporate House  
City East Business Park  
Ballybrit, Galway, Ireland.

Tel +353 (0)91 460675  
www.N6GalwayCity.ie  
www.arup.ie

**Job Title**  
N6 Galway City Ring Road

**Scale**  
1:5000 @ A3

**Date:**  
September 2018

Issue	Date	By	Chkd	Appd
I1	28/09/2018	KJ	MG	EMC

**Drawing Title**  
Landscape and Visual Potential Impacts and Proposed Mitigation Measures  
Sheet 15 of 15

**For Information**

Job No <b>233985</b>	Drawing No <b>Figure 12.1.15</b>	Issue <b>11</b>
-------------------------	-------------------------------------	--------------------